

Layers of Learning



Unit 1-16 Printables



Chavin Eagle Coloring Sheet

Ancient South American Civilizations Map

Ancient South America Timeline

Jaguar Mask

South America Physical Map


South America Political Map

Rain Forest Drawing Page

Michelle Copher & Karen Loutzenhiser

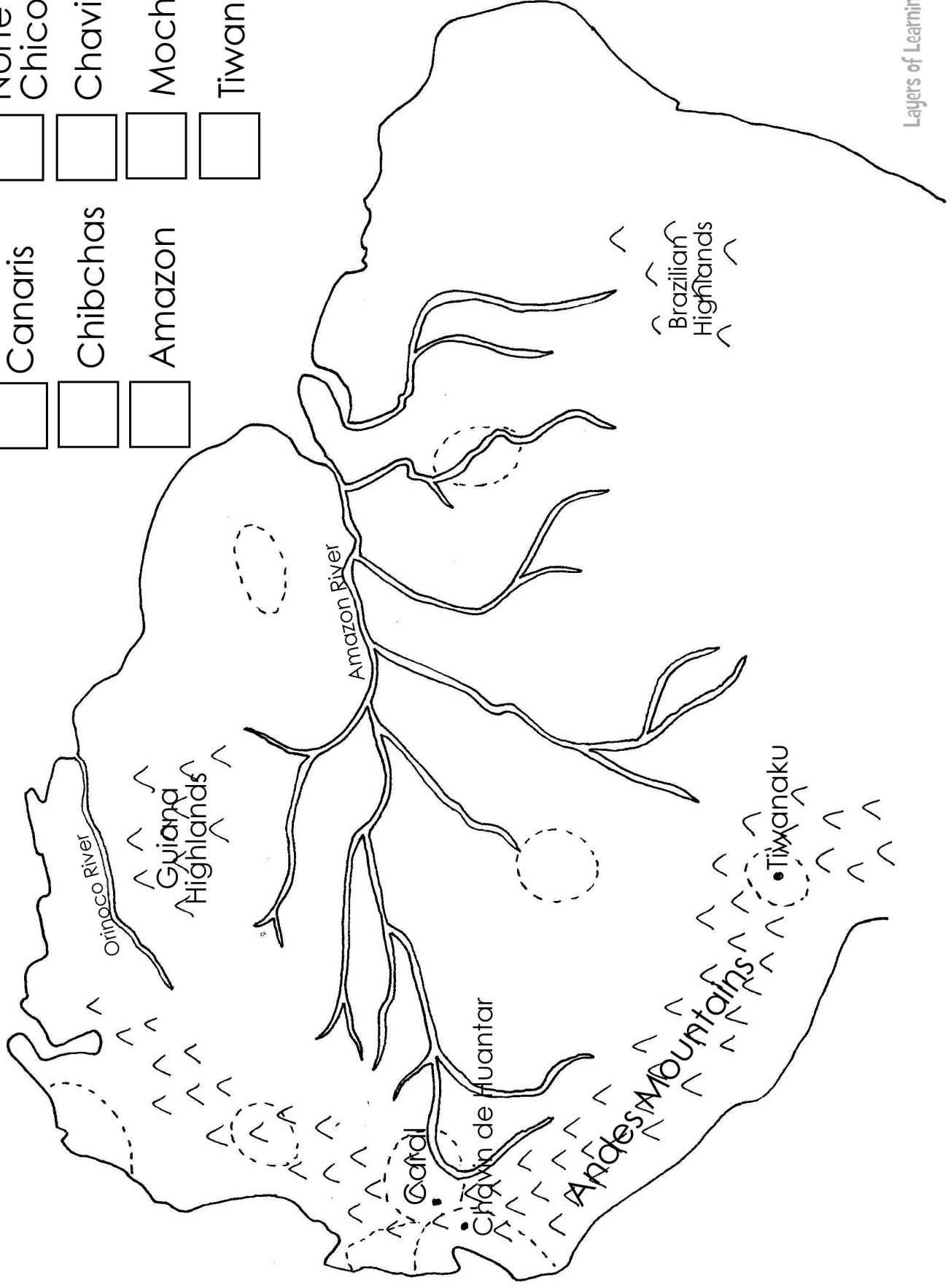
Chavin Eagle

This eagle was carved in stone in the cornice of a building from the Chavin culture. It was discovered in 1958. They found many other animal carvings as well. Many people have the idea that the ancient South American people were primitive compared with other civilizations of their time, but archaeological evidence shows us that they were actually advanced. Many lived in thriving cities.



Ancient South American Civilizations

<input type="checkbox"/>	Canaris	<input type="checkbox"/>	Norte Chico
<input type="checkbox"/>	Chibchas	<input type="checkbox"/>	Chavin
<input type="checkbox"/>	Amazon	<input type="checkbox"/>	Moche
		<input type="checkbox"/>	Tiwanaku



Ancient South America: Unit I-I6

2600-2000 BC

I-I6



Norte Chico civilization at its height

900 – 200 BC

I-I6



Chavin civilization
image courtesy of Walters Art Museum

**400 BC –
1200 AD**

I-I6




Tiwanaku civilization

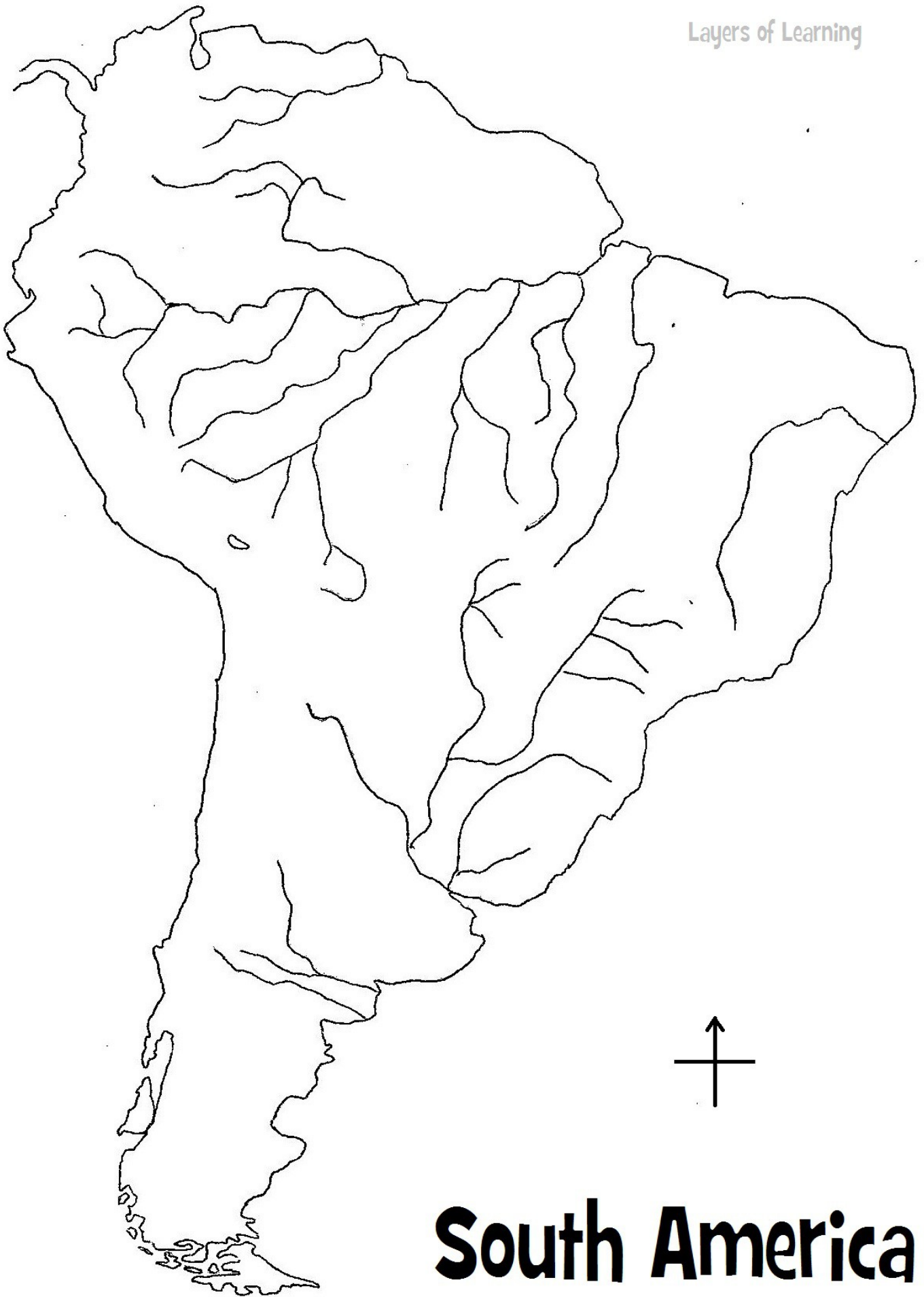
100 – 800 AD

I-I6

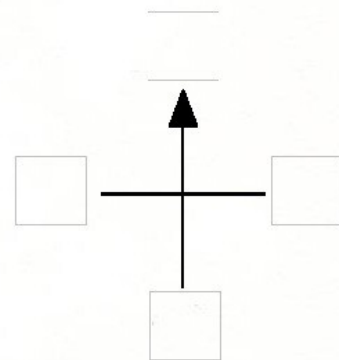


Moche civilization





South America



South America

Layers of Learning

**Draw animals you would find in
the Amazon rain forest.**

