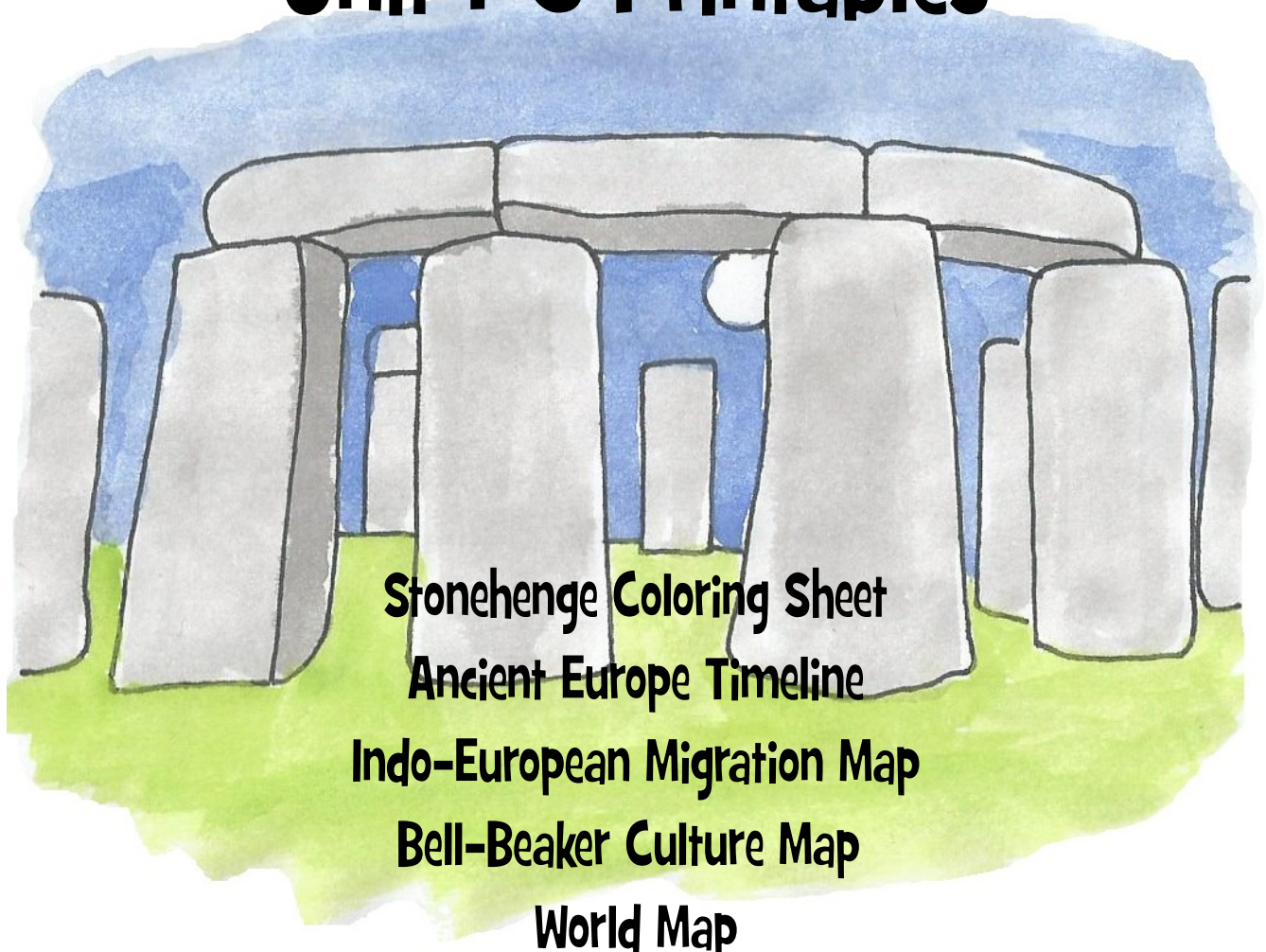


Layers of Learning



Unit 1-3 Printables




Earth, Moon, and Stars Mobile




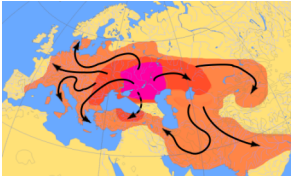






Michelle Copher & Karen Loutzenhiser

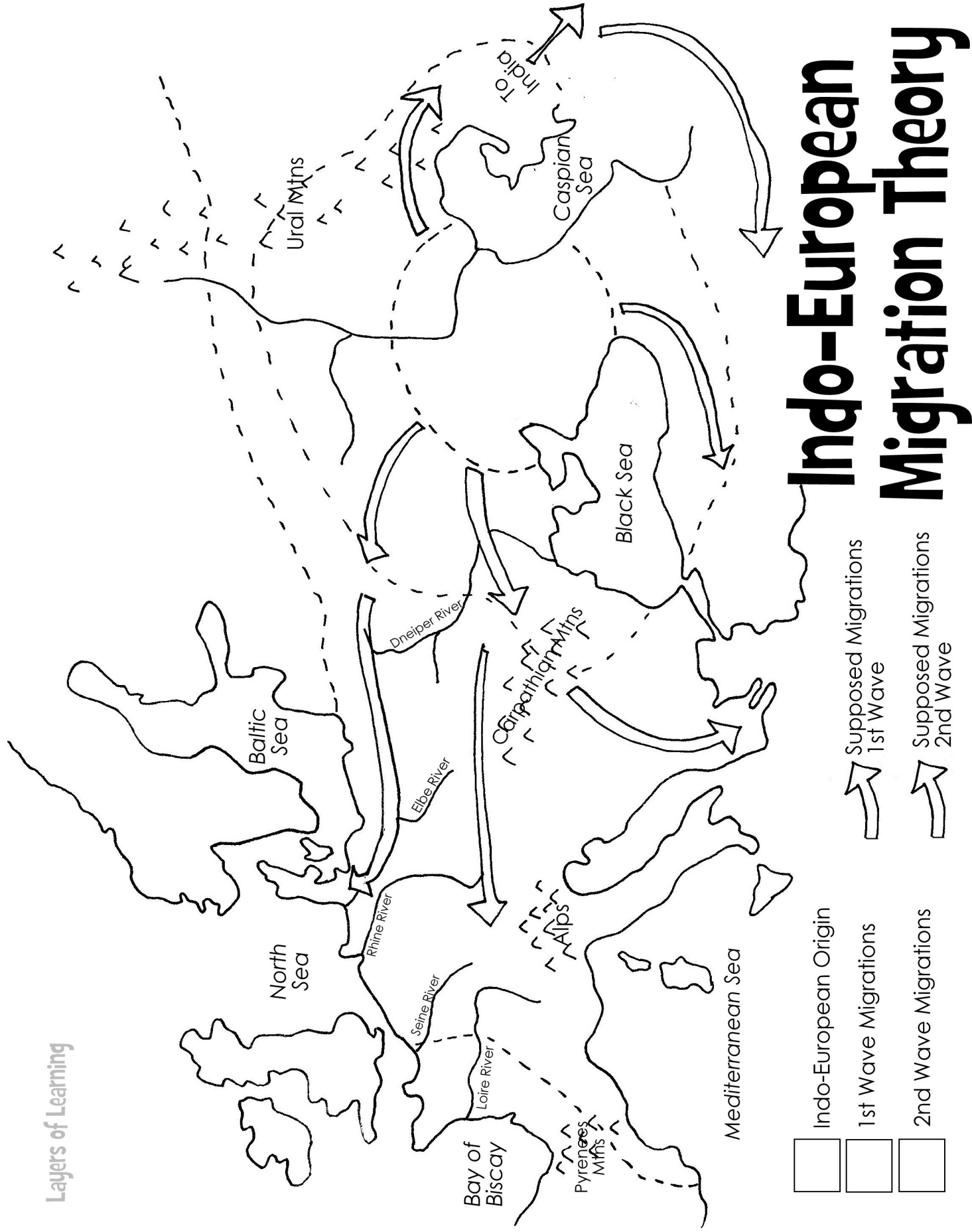
Stonehenge

Stonehenge is an ancient and mysterious rock sculpture in England. We aren't sure exactly who built it, why they built it, or how they got those huge rocks from far away and stacked them in formation. It could be a temple for worship, a place of healing, a huge calendar, a burial site, or something else entirely.

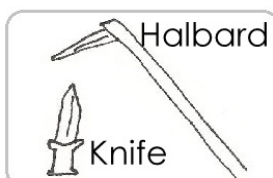
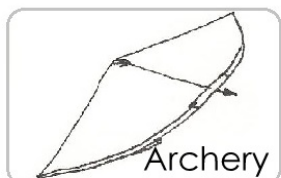




Ancient Europe: Unit 1-3

3300 BC I-3  <p>Stone Avenue at Carnac constructed</p>	3100-2500 BC I-3  <p>Skara Brae is occupied</p>	2800 BC I-3  <p>Bronze Age begins</p>	2500 BC I-3  <p>Indo-Europeans begin to migrate from the Black Sea</p>
2400 BC I-3  <p>Work on Stonehenge begins</p>	2400-1800 I-3  <p>Bell-Beaker Culture</p>	1700-600 BC I-3  <p>Nordic Bronze Age cultures thrive (later become Germanic peoples)</p>	1600 BC I-3  <p>Stonehenge is complete</p>
1000 BC I-3  <p>Second wave of Indo-European migration</p>	800 BC I-3  <p>Iron Age begins</p>		



Bell-Beaker People

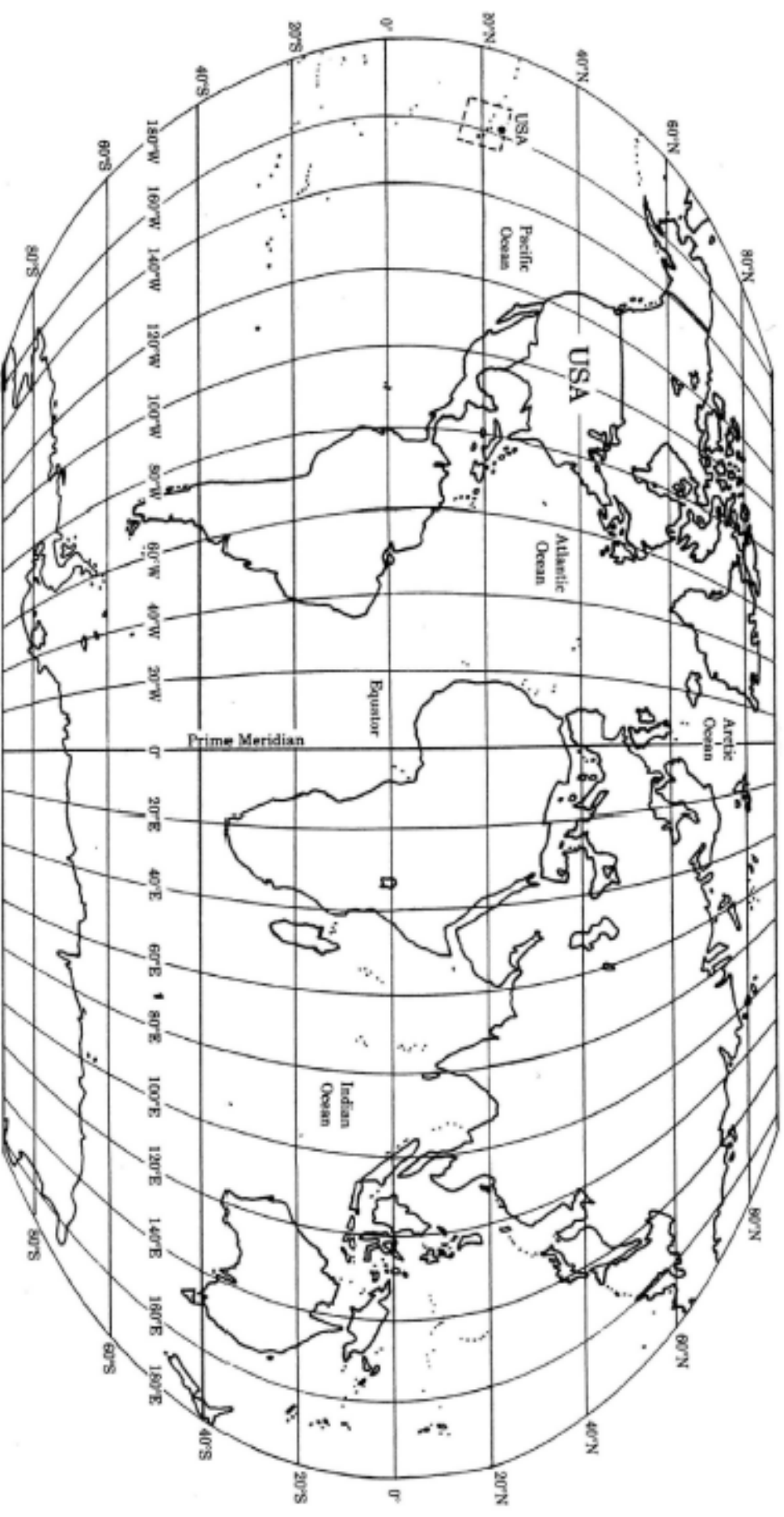


Color the areas of the Bell-Beaker Culture.

Cut out the pictures to the left. Paste them to the map in the spaces provided. The order doesn't matter.

Layers of Learning

World Map



Earth, Moon, & Stars Mobile

Copy these on to card stock. Cut them out, decorate them, and hang them from a wire using string to create a mobile.



Layers of Learning